

# Canadian Tree Tours











-  Wards Island ferry docks to boardwalk
-  Centre island Loop
-  Filtration Plant to Hanlan's Point Loop

Toronto Island Tree Tour










- 1 Big-leaf linden**  
*Tilia platyphyllos* Scop.  
**Coordinates:**  
43.6314, -79.3569 
- 2 European ash**  
*Fraxinus excelsior* L.  
**Coordinates:**  
43.6312, -79.3568 
- 3 Common apple**  
*Malus domestica* Borkh.  
**Coordinates:**  
43.6310, -79.3561 
- 4 Eastern hemlock**  
*Tsuga canadensis* (L.)  
Carrière  
**Coordinates:**  
43.6279, -79.3567 
- 5 Tulip-tree**  
*Liriodendron tulipifera* L.  
**Coordinates:**  
43.6262, -79.3582 
- 6 Common hackberry**  
*Celtis occidentalis* L.  
**Coordinates:**  
43.6255, -79.3591 
- 7 London plane-tree**  
*Platanus x acerifolia*  
(Ait.) Willd.  
**Coordinates:**  
43.6242, -79.3607 
- 8 Corkscrew willow**  
*Salix matsudana*  
'Tortuosa'  
**Coordinates:**  
43.6239, -79.3617 
- 9 Bur oak**  
*Quercus macrocarpa*  
Michx.  
**Coordinates:**  
43.6237, -79.3622 
- 10 Dawn redwood**  
*Metasequoia glyptostroboides*  
Hu & Cheng  
**Coordinates:**  
43.6235, -79.3625 
- 11 Ironwood or Hop-hornbeam**  
*Ostrya virginiana*  
(Mill.) K. Koch  
**Coordinates:**  
43.6234, -79.3623 

- 12 Eastern white pine**  
*Pinus strobus* L.  
**Coordinates:**  
43.6222, -79.3637 
- 13 Katsura-tree**  
*Cercidiphyllum japonicum*  
Sieb. & Zuch.  
**Coordinates:**  
43.6218, -79.3645 
- 14 Common pear**  
*Pyrus communis* L.  
**Coordinates:**  
43.6214, -79.3648 
- 15 Kentucky yellow-wood**  
*Cladrastis kentuckea*  
(Dum. Cours.) Rudd  
**Coordinates:**  
43.6210, -79.3652 
- 16 Purple or copper beech**  
*Fagus sylvatica* 'Purpurea'  
**Coordinates:**  
43.6209, -79.3654 
- 17 Trembling aspen**  
*Populus tremuloides*  
Michx.  
**Coordinates:**  
43.6192, -79.3674 
- 18 Scotch or Scots elm**  
*Ulmus glabra* Huds.  
**Coordinates:**  
43.6187, -79.3692 
- 19 Eastern cottonwood**  
*Populus deltoides*  
Bartr. ex Marsh  
**Coordinates:**  
43.6186, -79.3697 
- 20 Japanese zelkova**  
*Zelkova serrata* (Thunb.)  
Mak.  
**Coordinates:**  
43.6183, -79.3722 
- 21 Honey locust**  
*Gleditsia triacanthos* L.  
**Coordinates:**  
43.6188, -79.3734 
- 22 Scots or Scotch pine**  
*Pinus sylvestris* L.  
**Coordinates:**  
43.6187, -79.3735 
- 23 Tabletop Scotch elm**  
*Ulmus glabra* 'Horizontalis'  
**Coordinates:**  
43.6179, -79.3734 

- 24 Eastern redbud**  
*Cercis canadensis* L.  
**Coordinates:**  
43.6176, -79.3730 
- 25 Dolgo crabapple**  
*Malus 'Dolgo'*  
**Coordinates:**  
43.6173, -79.3721 
- 26 Bradford pear**  
*Pyrus calleryana* 'Bradford'  
**Coordinates:**  
43.6171, -79.3723 
- 27 White ash**  
*Fraxinus americana* L.  
**Coordinates:**  
43.6167, -79.3736 
- 28 Black locust**  
*Robinia pseudoacacia* L.  
**Coordinates:**  
43.6156, -79.3754 
- 29 Hybrid crack willow**  
*Salix x fragilis* L.  
**Coordinates:**  
43.6157, -79.3755 
- 30 Horsechestnut**  
*Aesculus hippocastanum* L.  
**Coordinates:**  
43.6158, -79.3762 
- 31 Ginkgo or maidenhair-tree**  
*Ginkgo biloba* L.  
**Coordinates:**  
43.6163, -79.3765 
- 32 Norway maple**  
*Acer platanoides* L.  
**Coordinates:**  
43.6146, -79.3776 
- 33 Golden weeping willow**  
*Salix x sepulcralis*  
Simonkai  
**Coordinates:**  
43.6142, -79.3788 
- 34 Sugar maple**  
*Acer saccharum* Marsh.  
**Coordinates:**  
43.6136, -79.3811 
- 35 Amur maple**  
*Acer ginnala* Maxim.  
**Coordinates:**  
43.6135, -79.3812 

- 36 European white birch**  
*Betula pendula* Roth  
**Coordinates:**  
43.6136, -79.3813 
- 37 Black gum**  
*Nyssa sylvatica* Marsh.  
**Coordinates:**  
43.6133, -79.3848 
- 38 Kentucky coffee-tree**  
*Gymnocladus dioica*  
(L.) K.Koch  
**Coordinates:**  
43.6138, -79.3889 
- 39 Serviceberry**  
*Amelanchier* sp  
**Coordinates:**  
43.6137, -79.3889 
- 40 Red or green ash**  
*Fraxinus pennsylvanica*  
Marsh.  
**Coordinates:**  
43.6161, -79.3896 
- 41 European larch**  
*Larix decidua* P. Miller  
**Coordinates:**  
43.6168, -79.3901 
- 42 Swedish whitebeam**  
*Sorbus intermedia*  
(Ehrh.) Pers.  
**Coordinates:**  
43.6170, -79.3901 

- 43 Silver maple**  
*Acer saccharinum* L.  
**Coordinates:**  
43.6181, -79.3908 
- 44 White oak**  
*Quercus alba* L.  
**Coordinates:**  
43.6188, -79.4744 
- 45 Black walnut**  
*Juglans nigra* L.  
**Coordinates:**  
43.6188, -79.3908 
- 46 White poplar**  
*Populus alba* L.  
**Coordinates:**  
43.6173, -79.3904 
- 47 Tree-of-heaven or Chinese sumac**  
*Ailanthus altissima*  
(Mill.) Swingle  
**Coordinates:**  
43.6190, -79.3906 
- 48 Grey alder**  
*Alnus incana* L.  
Moench ssp. *incana*  
**Coordinates:**  
43.6200, -79.3907 
- 49 Northern red oak**  
*Quercus rubra* L.  
**Coordinates:**  
43.6215, -79.3907 

- 50 Austrian pine**  
*Pinus nigra* Arnold  
**Coordinates:**  
43.6217, -79.3906 
- 51 Little-leaf linden**  
*Tilia cordata* Mill.  
**Coordinates:**  
43.6232, -79.3904 
- 52 Carolina poplar**  
*Populus x canadensis*  
'Eugenei'  
**Coordinates:**  
43.6232, -79.3905 
- 53 Washington thorn**  
*Crataegus phaenopyrum*  
(L.f.) Medic.  
**Coordinates:**  
43.6243, -79.3899 
- 54 Ohio buckeye**  
*Aesculus glabra* Willd.  
**Coordinates:**  
43.6248, -79.3898 
- 55 Schubert cherry**  
*Prunus virginiana* 'Schubert'  
**Coordinates:**  
43.6265, -79.3898 
- 56 Sycamore maple**  
*Acer pseudoplatanus* L.  
**Coordinates:**  
43.6270, -79.3898 
- 57 English oak**  
*Quercus robur* L.  
**Coordinates:**  
43.6272, -79.3895 

# Toronto Island Tree Tour

- 1 to 16** Ward's Island dock to end of boardwalk
- 17 to 33** Centre Island Loop
- 34 to 57** Filtration Plant to Hanlan's Point